
















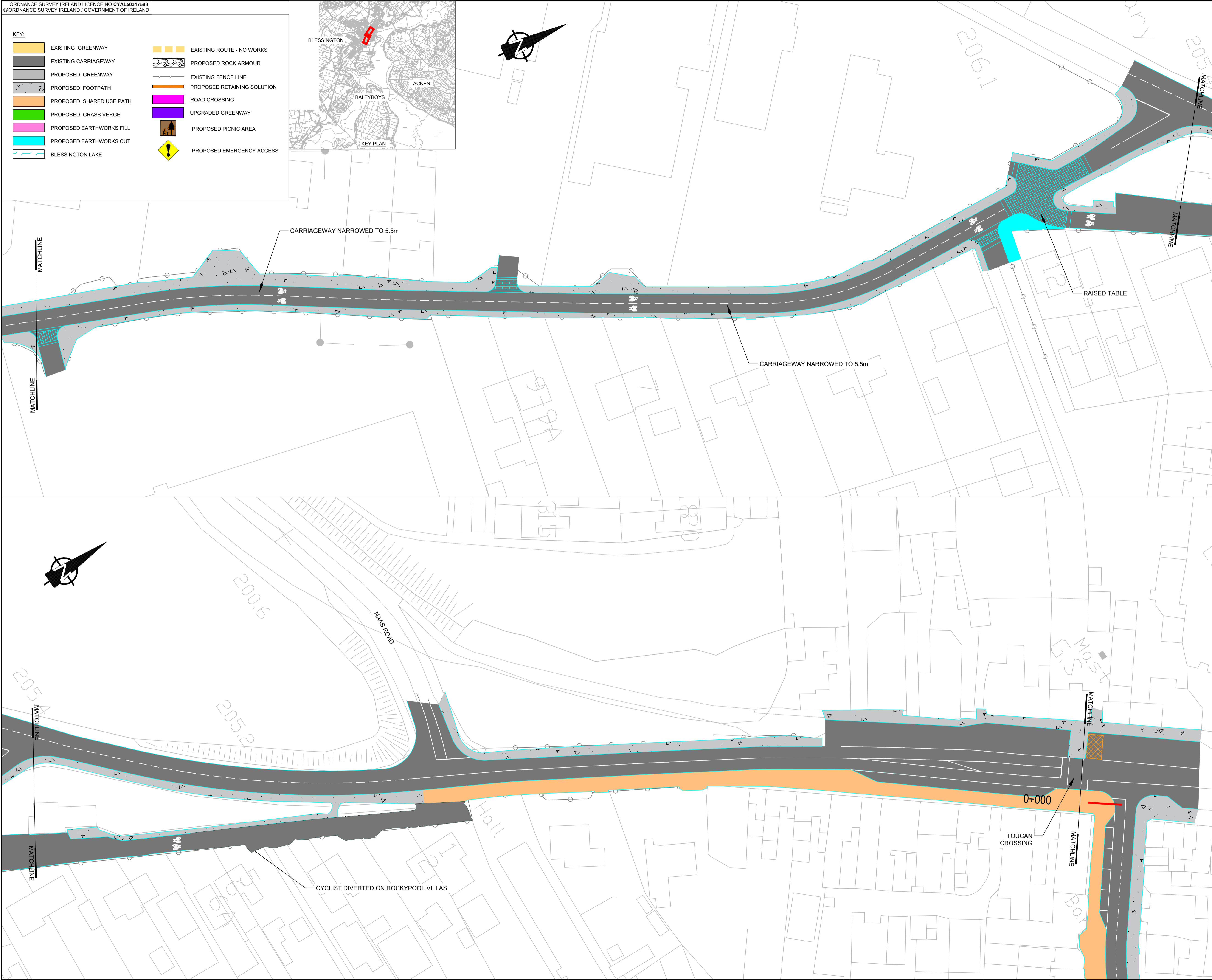


File name: \\AECOM\NET\COM\MEMIA\KUEB\2\055\PR-447465_BLESSINGTON_GREENWAY\900_CAD_GIS\910_CAD\20-SHEETS\BLESSINGTON\60617025_SHT_BLGWY_141_BLESSINGTON_PC-PLAN&PROFILE(REV1).DWG
 Last saved by: WATSONC1 Last Plotted: 2024-01-09
 Project Management Initials: Designer: CL Checked: MC Approved: EOM ISO A1 594mm x 841mm

ORDNANCE SURVEY IRELAND LICENCE NO CYAL50317588
 ©ORDNANCE SURVEY IRELAND / GOVERNMENT OF IRELAND

KEY:

	EXISTING GREENWAY		EXISTING ROUTE - NO WORKS
	EXISTING CARRIAGEWAY		PROPOSED ROCK ARMOUR
	PROPOSED GREENWAY		EXISTING FENCE LINE
	PROPOSED FOOTPATH		PROPOSED RETAINING SOLUTION
	PROPOSED SHARED USE PATH		ROAD CROSSING
	PROPOSED GRASS VERGE		UPGRADED GREENWAY
	PROPOSED EARTHWORKS FILL		PROPOSED PICNIC AREA
	PROPOSED EARTHWORKS CUT		PROPOSED EMERGENCY ACCESS
	BLESSINGTON LAKE		



PROJECT
BLESSINGTON eGREENWAY



CONSULTANT
 AECOM
 DOUGLAS BUSINESS CENTRE
 CARRIGLINE ROAD
 DOUGLAS
 CORK
 Tel: +353 (0)21 436 5006
 www.aecom.com

- NOTES**
1. THIS DRAWING IS TO BE READ IN CONJUNCTION WITH ALL OTHER RELEVANT ENGINEERING DRAWINGS. ANY DISCREPANCIES, ERRORS OR OMISSIONS TO BE BROUGHT TO THE ATTENTION OF THE EMPLOYER.
 2. ALL DIMENSIONS TO BE CHECKED BY THE CONTRACTOR ON SITE PRIOR TO COMMENCEMENT OF WORKS.
 3. EMPLOYER'S REPRESENTATIVE TO BE INFORMED BY THE CONTRACTOR OF ANY DISCREPANCIES PRIOR TO THE COMMENCEMENT OF WORKS ON SITE.
 4. DIMENSIONS OF ALL BOUNDARIES AND ADJOINING ROADS TO BE CHECKED ON SITE PRIOR TO COMMENCEMENT OF WORKS.
 5. DO NOT SCALE. ALL MEASUREMENTS AND COORDINATES TO BE CHECKED ON SITE.
 6. EXISTING FENCE LINES ARE INDICATIVE AND ARE TO BE CONFIRMED ON SITE. EXISTING FENCING IS TO BE REVIEWED ON SITE AND REPLACED WHERE REQUIRED
 7. EMERGENCY ACCESS POINTS ARE TO BE CLOSED OFF WITH DEMOUNTABLE BOLLARDS. KEYS TO BE HANDED OVER TO THE OVERSEEING ORGANISATION.
 8. EGREENWAY DRAINAGE IS TO BE OVER THE EDGE DRAINAGE

ISSUE/REVISION

I/R	DATE	DESCRIPTION
C	DEC 2023	ABP RFI UPDATE
B	APRIL 2023	ABP RFI UPDATE
A	OCT 2021	ISSUED FOR PLANNING

PROJECT NUMBER
60617025

SHEET TITLE
GENERAL ARRANGEMENT
BLESSINGTON
SHEET 21 OF 24

SHEET NUMBER
60617025_SHT_DD_BLGWY_141.21

This drawing has been prepared for the use of AECOM's client. It may not be used, modified, reproduced or relied upon by third parties, except as agreed by AECOM or as required by law. AECOM accepts no responsibility, and denies any liability, whatsoever, to any party that uses or relies on this drawing without AECOM's express written consent. All measurements must be obtained from the stated dimensions.